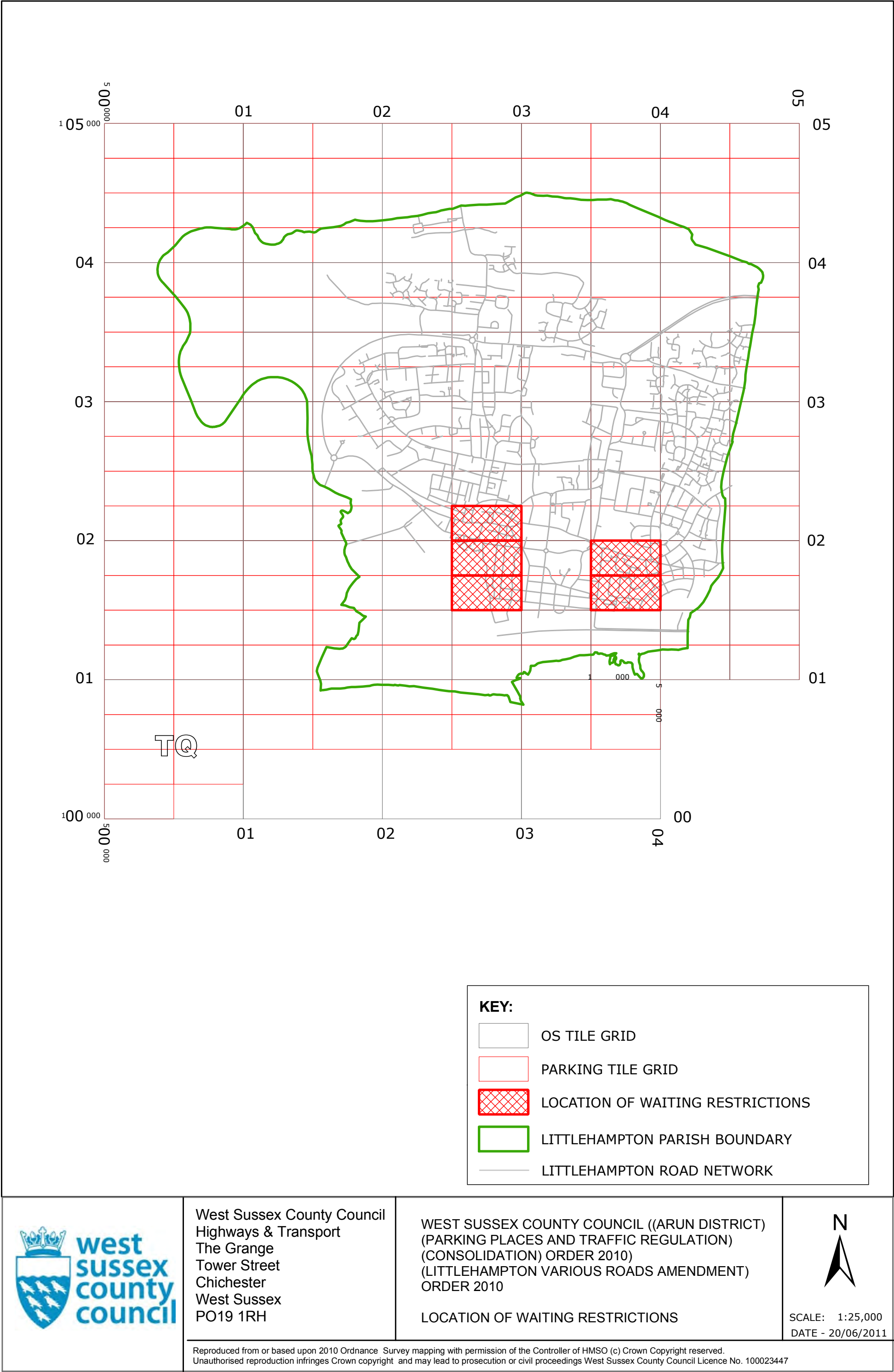


WEST SUSSEX COUNTY COUNCIL
((ARUN DISTRICT) (PARKING PLACES AND TRAFFIC REGULATION)
(CONSOLIDATION) ORDER 2010)
(LITTLEHAMPTON VARIOUS ROADS AMENDMENT) ORDER 2011






LITTLEHAMPTON : LOCATION OF WAITING RESTRICTIONS



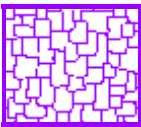

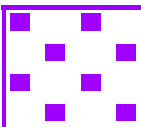
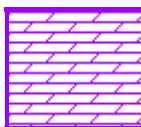
Key for Waiting Restrictions

All areas over which the provision of the orders apply are defined by the shaded areas as shown on the following plans plus a contiguous area not indicated on the plans of verge and/or footway between the carriageway edge and the highway boundary. The plans in this schedule are based upon grid references of the Ordnance Survey National Grid defined by the OSGB 36 triangulation.




Prohibition of waiting

101		check	No waiting at any time	107		pat020	No waiting 8.00am-6.00pm Mon-Sat
102		usgs503	No waiting at any time 01Apr-30Sep	121		historic2	No waiting 8.00am-6.00pm 01Apr-30Sep
105		smallwave2	No waiting 8.00am-6.00pm any day				

Free Limited Waiting

715		scale1	Waiting limited to 1hr No return within 1hr 8.00am-6.00pm any day	720		usgs503	Waiting limited to 1hr No return within 1hr 8.00am-6.00pm any day 01Apr-30Sep
716		shd62	Waiting limited to 1hr No return within 1hr 8.00am-6.00pm Mon-Sat	742		usgs642	Waiting limited to 1hr No return within 1hr 8.00am-6.00pm Mon-Sat 01Apr-30Sep

Specified Vehicles

810		usgs503	Loading bay-Goods vehicles only at any time	916	845		usgs602	No waiting at any time except taxis
830		check	Disabled persons vehicles at any time					

WEST SUSSEX COUNTY COUNCIL
((ARUN DISTRICT) (PARKING PLACES & TRAFFIC REGULATION)
(CONSOLIDATION)
ORDER 2010)

(LITTLEHAMPTON: VARIOUS ROADS AMENDMENT) ORDER 2011

West Sussex County Council in exercise of their powers under Sections 1 (1) 2 (1) and (2), 4 (2), 45, 46, 49 and 53 and Part IV of Schedule 9 of the Road Traffic Regulation Act 1984 ("the Act") as amended and of all other enabling powers and after consultation with the Chief Officer of Police in accordance with Part III of Schedule 9 to the Act hereby make the following Order:-

1. This Order shall come into operation on the Twentieth day of June 2011 and may be cited as "West Sussex County Council ((Arun District) (Parking Places & Traffic Regulation) (Consolidation) Order 2010) (Littlehampton: Various Roads Amendment) Order 2011".
2. The "West Sussex County Council (Arun District) (Parking Places & Traffic Regulation) (Consolidation) Order 2010" is hereby amended by the replacement of the plans specified in the First Schedule to this Order, with the plans specified in the Second Schedule to this Order, attached hereto.

FIRST SCHEDULE
Plans to be Replaced

TQ0201NES (Issue Number 2)
TQ0201NEN (Issue Number 1)
TQ0202SES (Issue Number 1)
TQ0301NES (Issue Number 1)
TQ0301NEN (Issue Number 1)

I HEREBY CERTIFY THIS TO
BE A TRUE COPY OF THE
ORIGINAL DOCUMENT

SECOND SCHEDULE
Replacement Plans

TQ0201NES (Issue Number 3)
TQ0201NEN (Issue Number 2)
TQ0202SES (Issue Number 2)
TQ0301NES (Issue Number 2)
TQ0301NEN (Issue Number 2)

.....
Authorised Officer
WEST SUSSEX COUNTY COUNCIL


Amended
14/6/2011

THE Common Seal of THE
WEST SUSSEX COUNTY COUNCIL
was hereto affixed the *SIXTEENTH*

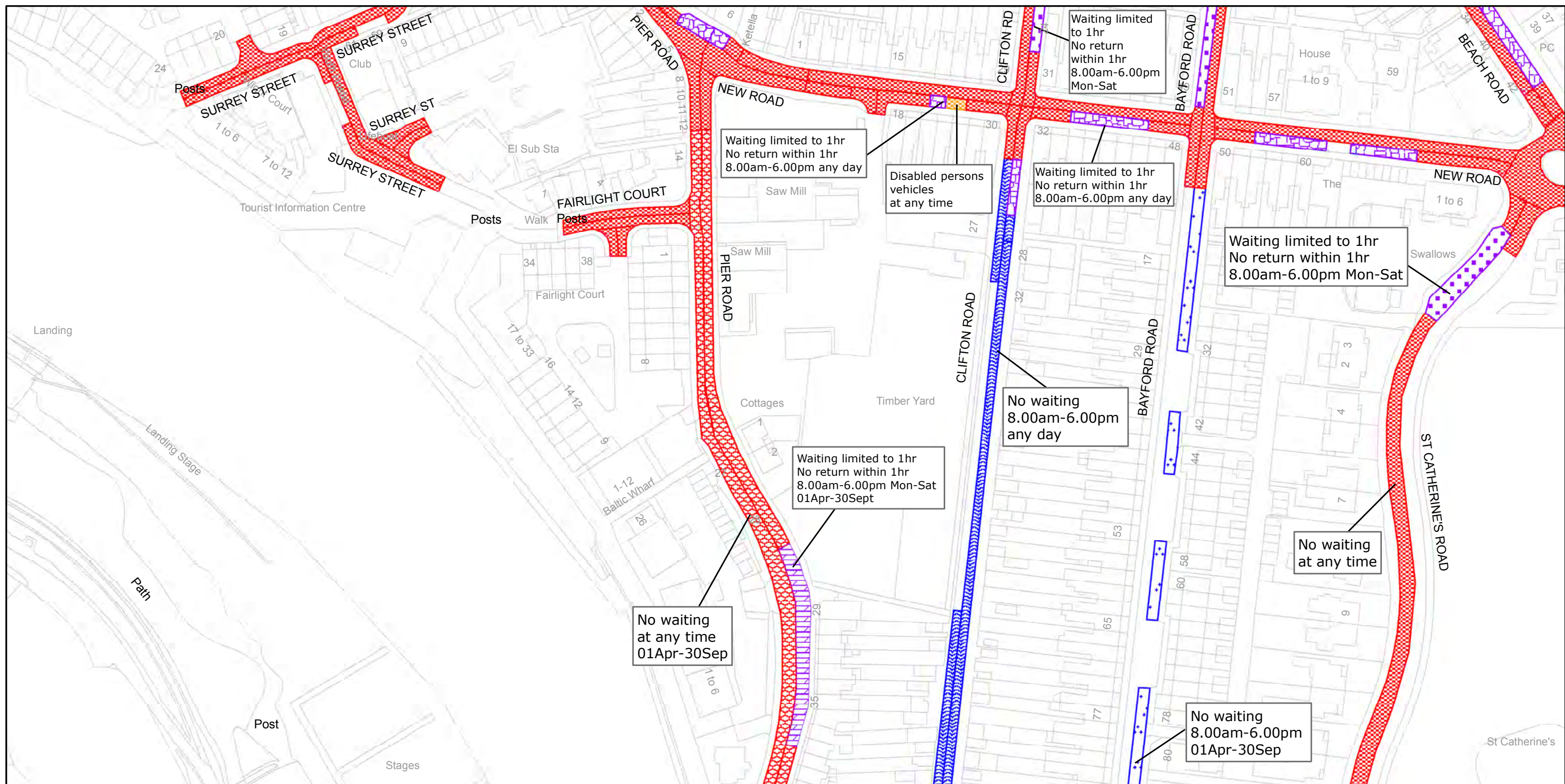
day of *JUNE* 2011

[Signature]
Authorised Signatory

JEA-012-MM



04/08 DELEGATED AUTHORITY



West Sussex County Council
Infrastructure
The Grange
Tower Street
Chichester
West Sussex
PO19 1RH

ARUN DISTRICT: LITTLEHAMPTON
WAITING RESTRICTIONS

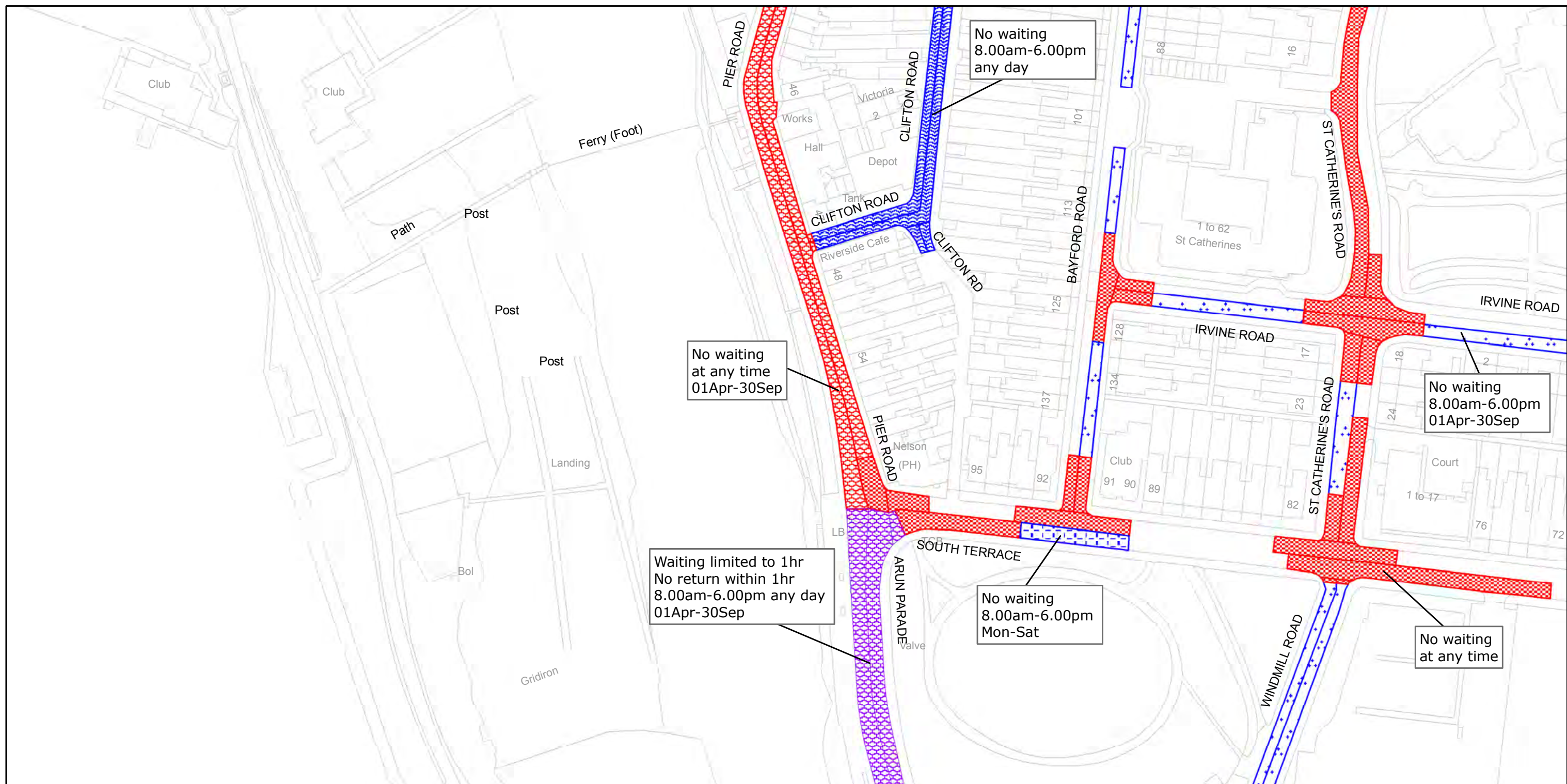
Reproduced from or based upon 2010 Ordnance Survey mapping with permission of the Controller of HMSO (c) Crown Copyright reserved.
Unauthorised reproduction infringes Crown copyright and may lead to prosecution or civil proceedings West Sussex County Council Licence No. 100023447

TILE REF NO:
TQ0201NEN

SHEET ISSUE NO 2
SHEET ACTIVE FROM - 20/06/2011



SCALE:
1:1250
at A3 size



West Sussex County Council
Infrastructure
The Grange
Tower Street
Chichester
West Sussex
PO19 1RH

ARUN DISTRICT: LITTLEHAMPTON

WAITING RESTRICTIONS

Reproduced from or based upon 2010 Ordnance Survey mapping with permission of the Controller of HMSO (c) Crown Copyright reserved.
Unauthorised reproduction infringes Crown copyright and may lead to prosecution or civil proceedings West Sussex County Council Licence No. 100023447

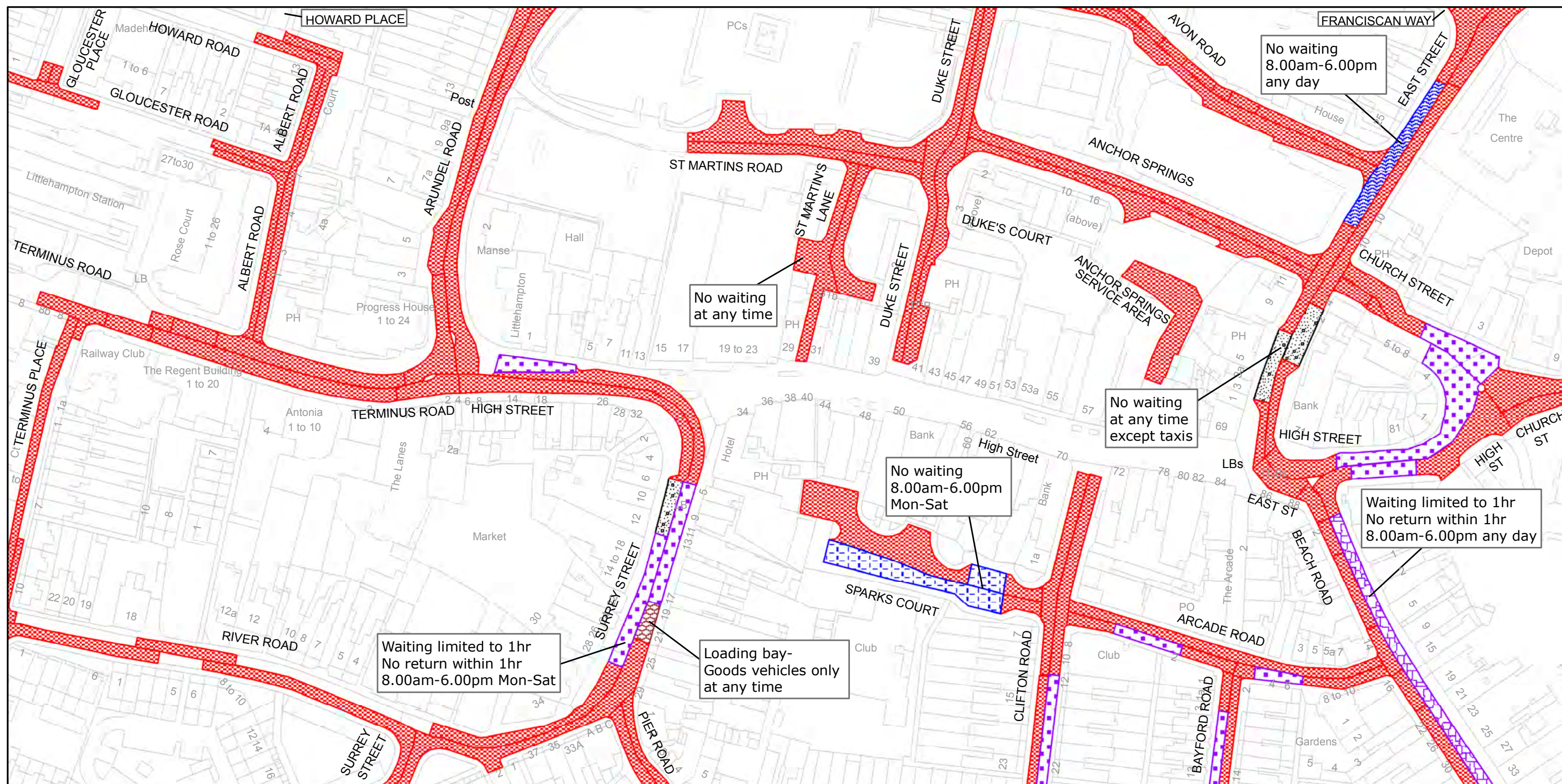
TILE REF NO: TQ0201NES

SHEET ISSUE NO 3

SHEET ACTIVE FROM - 20/06/2011



SCALE:
1:1250
at A3 size



West Sussex County Council
Infrastructure
The Grange
Tower Street
Chichester
West Sussex
PO19 1RH

ARUN DISTRICT: LITTLEHAMPTON

WAITING RESTRICTIONS

Reproduced from or based upon 2010 Ordnance Survey mapping with permission of the Controller of HMSO (c) Crown Copyright reserved.
Unauthorised reproduction infringes Crown copyright and may lead to prosecution or civil proceedings West Sussex County Council Licence No. 100023447

TILE REF NO: TQ0202SES

SHEET ISSUE NO 2

SHEET ACTIVE FROM - 20/06/2011



SCALE:
1:1250
at A3 size



West Sussex County Council
Infrastructure
The Grange
Tower Street
Chichester
West Sussex
PO19 1RH

ARUN DISTRICT: LITTLEHAMPTON
WAITING RESTRICTIONS

Reproduced from or based upon 2010 Ordnance Survey mapping with permission of the Controller of HMSO (c) Crown Copyright reserved.
Unauthorised reproduction infringes Crown copyright and may lead to prosecution or civil proceedings West Sussex County Council Licence No. 100023447

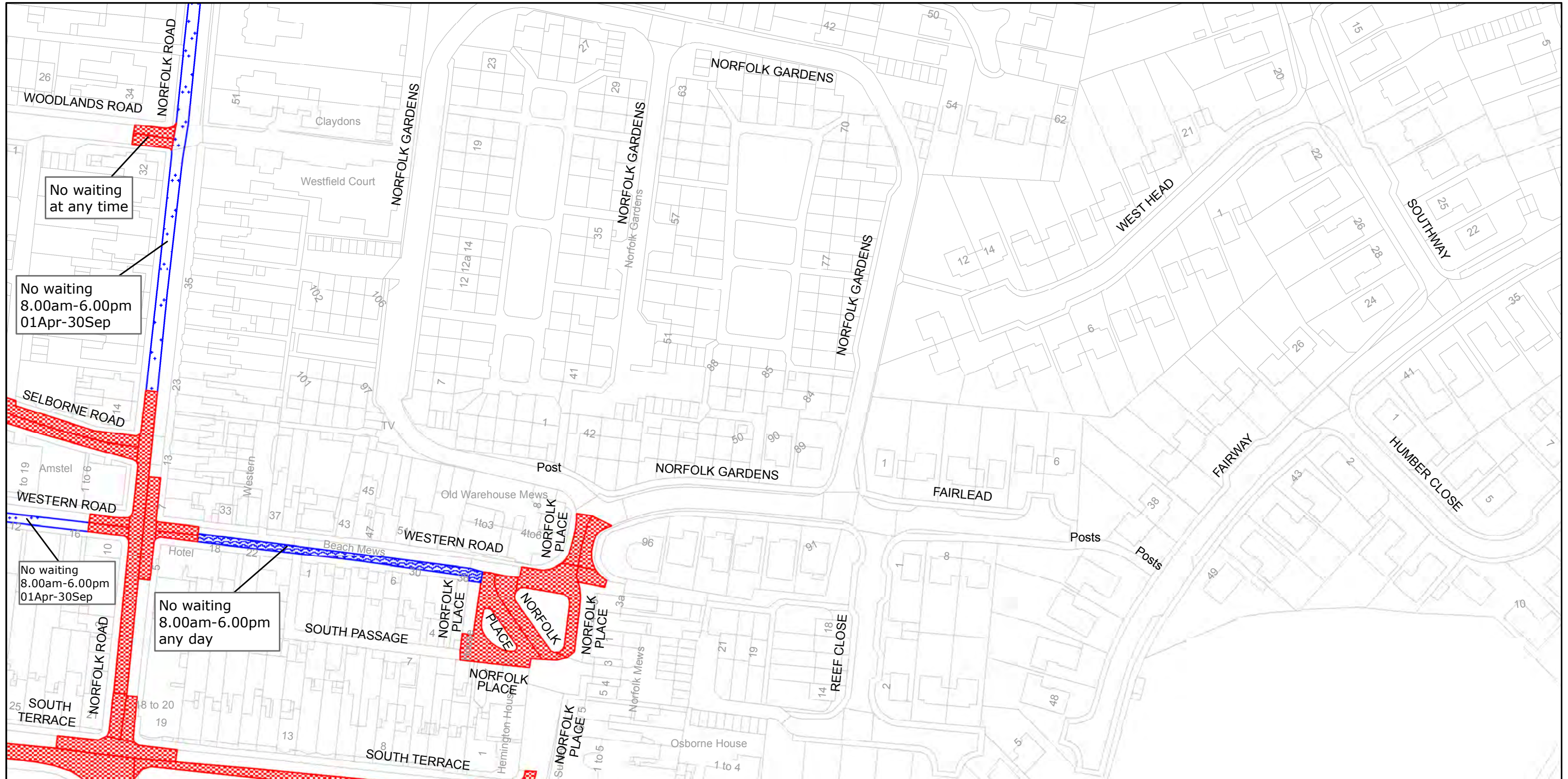
TILE REF NO:
TQ0301NEN

SHEET ISSUE NO 2

SHEET ACTIVE FROM - 20/06/2011



SCALE:
1:1250
at A3 size



West Sussex County Council
Infrastructure
The Grange
Tower Street
Chichester
West Sussex
PO19 1RH

ARUN DISTRICT: LITTLEHAMPTON
WAITING RESTRICTIONS

Reproduced from or based upon 2010 Ordnance Survey mapping with permission of the Controller of HMSO (c) Crown Copyright reserved.
Unauthorised reproduction infringes Crown copyright and may lead to prosecution or civil proceedings West Sussex County Council Licence No. 100023447

TILE REF NO:
TQ0301NES

SHEET ISSUE NO 2

SHEET ACTIVE FROM - 20/06/2011



SCALE:
1:1250
at A3 size